




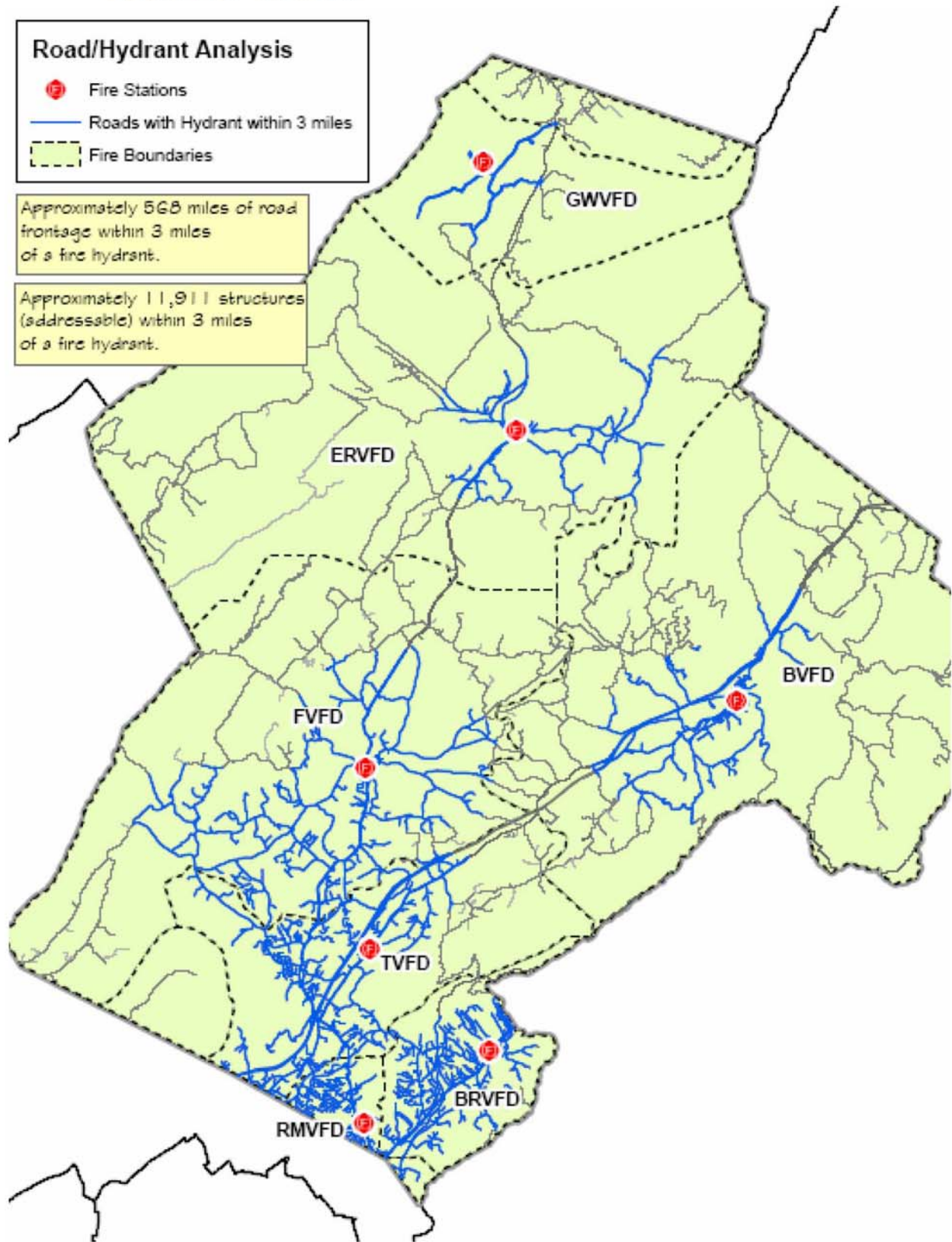
Fire Hydrant Analysis: Roads Within Three Miles

Road/Hydrant Analysis

-  Fire Stations
-  Roads with Hydrant within 3 miles
-  Fire Boundaries

Approximately 568 miles of road frontage within 3 miles of a fire hydrant.

Approximately 11,911 structures (addressable) within 3 miles of a fire hydrant.



Source: Botetourt County GIS Department
2010 Comprehensive Plan Update.

